	NTSB ID: LAX84LA229	Aircraft Registration Number: N6470K
	Occurrence Date: 03/22/1984	Most Critical Injury: Minor
	Occurrence Type: Accident	Investigated By: NTSB

Location/Time

Nearest City/Place LAKEPORT	State CA	Zip Code 95435	Local Time 1301	Time Zone PST	
--------------------------------	-------------	-------------------	--------------------	------------------	--

Airport Proximity: Off Airport/Airstrip	Distance From Landing Facility: 1
---	-----------------------------------

Aircraft Information Summary


Aircraft Manufacturer REPUBLIC	Model/Series RC-3 /RC-3	Type of Aircraft Airplane
-----------------------------------	----------------------------	------------------------------


Revenue Sightseeing Flight: No	Air Medical Transport Flight: No
--------------------------------	----------------------------------

Narrative

Brief narrative statement of facts, conditions and circumstances pertinent to the accident/incident:

(This area is currently blank for the narrative statement.)

 National Transportation Safety Board FACTUAL REPORT AVIATION		NTSB ID: LAX84LA229			
		Occurrence Date: 03/22/1984			
		Occurrence Type: Accident			
Landing Facility/Approach Information					
Airport Name	Airport ID:	Airport Elevation 0 Ft. MSL	Runway Used 0	Runway Length 0	Runway Width 0
Runway Surface Type:					
Runway Surface Condition:					
Approach/Arrival Flown: NONE					
VFR Approach/Landing: Forced Landing					
Aircraft Information					
Aircraft Manufacturer REPUBLIC		Model/Series RC-3 /RC-3		Serial Number RC-3	
Airworthiness Certificate(s): Normal; Utility					
Landing Gear Type: Retractable - Tailwheel					
Amateur Built Acft? No	Number of Seats: 4	Certified Max Gross Wt. 3150 LBS	Number of Engines: 1		
Engine Type: Reciprocating	Engine Manufacturer: FRANKLIN	Model/Series: 6A8215B9F	Rated Power: 215 HP		
- Aircraft Inspection Information					
Type of Last Inspection Annual	Date of Last Inspection 08/1983	Time Since Last Inspection 46 Hours	Airframe Total Time 2324 Hours		
- Emergency Locator Transmitter (ELT) Information					
ELT Installed?/Type Yes /	ELT Operated? No	ELT Aided in Locating Accident Site? No			
Owner/Operator Information					
Registered Aircraft Owner CRAIG AND CAROL WOOSTER		Street Address #11 MIRAMONTE CT.			
		City WALNUT CREEK	State CA	Zip Code 94561	
Operator of Aircraft CRAIG AND CAROL WOOSTER		Street Address #11 MIRAMONTE CT.			
		City WALNUT CREEK	State CA	Zip Code 94561	
Operator Does Business As:			Operator Designator Code:		
- Type of U.S. Certificate(s) Held: None					
Air Carrier Operating Certificate(s):					
Operating Certificate:			Operator Certificate:		
Regulation Flight Conducted Under: Part 91: General Aviation					
Type of Flight Operation Conducted: Ferry					
FACTUAL REPORT - AVIATION					Page 2

 <p>National Transportation Safety Board FACTUAL REPORT AVIATION</p>	NTSB ID: LAX84LA229
	Occurrence Date: 03/22/1984
	Occurrence Type: Accident

First Pilot Information

Name On File	City On File	State On File	Date of Birth On File	Age 64
-----------------	-----------------	------------------	--------------------------	-----------

Sex: M	Seat Occupied: Left	Occupational Pilot? Aircraft Mechanic	Certificate Number: On File
--------	---------------------	---------------------------------------	-----------------------------

Certificate(s): Private

Airplane Rating(s): Multi-engine Land; Multi-engine Sea; Single-engine Land; Single-engine Sea

Rotorcraft/Glider/LTA: None

Instrument Rating(s): None

Instructor Rating(s): None

Current Biennial Flight Review?

Medical Cert.: Class 3	Medical Cert. Status: Expired	Date of Last Medical Exam: 06/1981
------------------------	-------------------------------	------------------------------------

- Flight Time Matrix	All A/C	This Make and Model	Airplane Single Engine	Airplane Multi-Engine	Night	Instrument		Rotorcraft	Glider	Lighter Than Air
						Actual	Simulated			
Total Time	8000	2000	4000	4000	500					
Pilot In Command(PIC)	8000	2000	4000	4000	500					
Instructor										
Instruction Received										
Last 90 Days										
Last 30 Days										
Last 24 Hours										

Seatbelt Used? Yes	Shoulder Harness Used? No	Toxicology Performed? No	Second Pilot? No
--------------------	---------------------------	--------------------------	------------------

Flight Plan/Itinerary

Type of Flight Plan Filed: None

Departure Point Same as Accident/Incident Location	State	Airport Identifier 102	Departure Time 1300	Time Zone PST
---	-------	---------------------------	------------------------	------------------

Destination Local Flight	State CA	Airport Identifier	
-----------------------------	-------------	--------------------	--


Type of Clearance: None

Type of Airspace: Class G

Weather Information

Source of Wx Information:

No record of briefing

 <p>National Transportation Safety Board FACTUAL REPORT AVIATION</p>	NTSB ID: LAX84LA229
	Occurrence Date: 03/22/1984
	Occurrence Type: Accident

Weather Information					
WOF ID	Observation Time	Time Zone	WOF Elevation	WOF Distance From Accident Site	Direction From Accident Site
	1250		0 Ft. MSL	0 NM	0 Deg. Mag.
Sky/Lowest Cloud Condition: Clear			0 Ft. AGL	Condition of Light: Day	
Lowest Ceiling: None		0 Ft. AGL	Visibility: 50 SM	Altimeter: 30.00 "Hg	
Temperature: 23 °C	Dew Point: 8 °C	Weather Conditions at Accident Site: Visual Conditions			
Wind Direction: 280		Wind Speed: 5	Wind Gusts:		
Visibility (RVR): 0 Ft.	Visibility (RVV) 0 SM				
Precip and/or Obscuration:					

Accident Information		
Aircraft Damage: Substantial	Aircraft Fire: None	Aircraft Explosion: None

- Injury Summary Matrix	Fatal	Serious	Minor	None	TOTAL
First Pilot			1		1
Second Pilot					
Student Pilot					
Flight Instructor					
Check Pilot					
Flight Engineer					
Cabin Attendants					
Other Crew					
Passengers					
- TOTAL ABOARD -			1		1
Other Ground	0	0	0		0
- GRAND TOTAL -	0	0	1		1

National Transportation Safety Board

FACTUAL REPORT
AVIATION



NTSB ID: LAX84LA229

Occurrence Date: 03/22/1984

Occurrence Type: Accident

Administrative Information

Investigator-In-Charge (IIC)

WAYNE POLLACK

Additional Persons Participating in This Accident/Incident Investigation: